



Hafer Park Trail Map















Located on Bryant Ave,
between 9th and 15th Street



To learn more, visit edmondok.com



Legend

-  .4 Mile Marker
-  Park Bench
-  Parking
-  Pavilion
-  Picnic Table
-  Playground
-  Pond Overlook
-  Stage
-  Hafer Park Trail
-  Creeks; Irrigation Canal
-  Buildings
-  Park Boundary
-  Paved Road
-  Tree Line

All trails within Hafer Park contain a combined length of 1.7 miles.

Map Updated: August 7, 2018

